


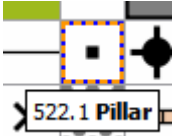
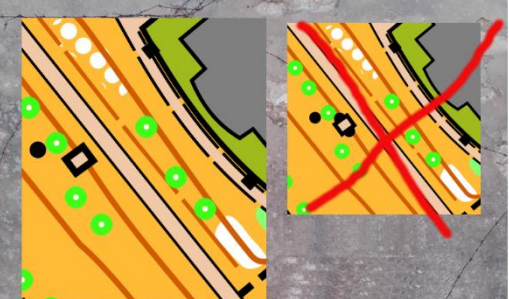

Aeterna Roma TrailO Weekend – 25/26 April 2026


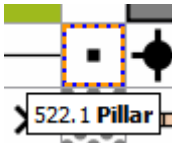

Bulletin n.2 published on 17/04/2026


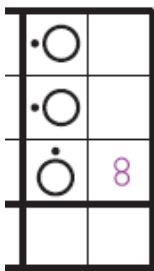
Website	Eventor web pages (https://eventor.orienteering.sport/Events) and https://arrte.it/									
Programme	Saturday 25 April, morning - OSTERIA DEL CURATO - WRE+ ECTO TempO event Sunday 26 th April, morning - VILLA TORLONIA - WRE+ECTO PreO sprint event Sunday 26 th April, after PreO sprint - VILLA TORLONIA - WRE TempO event									
Organisation	FISO in cooperation with A.S.D. Orsa Maggiore Course planner: Remo Madella - IOF adviser: Daniele Guardini National controller: Dario Citterico - Race director: Roberto Moretti									
Classes	Competitive: OPEN ELITE – PHYSICALLY CHALLENGED – JUNIOR Non-competitive: RED – WHITE									
Entry fees	<table> <tr> <td>OPEN ELITE / PH.CH.:</td> <td>€ 25,00 (1 competition)</td> <td>€ 75,00 (3 competitions)</td> </tr> <tr> <td>JUNIOR / RED:</td> <td>€ 15,00 (1 competition)</td> <td>€ 45,00 (3 competitions)</td> </tr> <tr> <td>WHITE:</td> <td>€ 10,00 (1 competition)</td> <td>€ 30,00 (3 competitions)</td> </tr> </table> <p>Sunday's entry fees include a FREE BRUNCH for competitors – see below</p>	OPEN ELITE / PH.CH.:	€ 25,00 (1 competition)	€ 75,00 (3 competitions)	JUNIOR / RED:	€ 15,00 (1 competition)	€ 45,00 (3 competitions)	WHITE:	€ 10,00 (1 competition)	€ 30,00 (3 competitions)
OPEN ELITE / PH.CH.:	€ 25,00 (1 competition)	€ 75,00 (3 competitions)								
JUNIOR / RED:	€ 15,00 (1 competition)	€ 45,00 (3 competitions)								
WHITE:	€ 10,00 (1 competition)	€ 30,00 (3 competitions)								
Entries	Deadline 19th April , late entry until Tuesday 21 st April with +50% charge * Competitive classes > IOF Eventor website RED / WHITE > only via email to info@arrte.it (FISO members, too)									
Payment	Bank transfer: no later than Tuesday 21 st April (send the receipt by email) Account owner: FEDERAZIONE ITALIANA SPORT ORIENTAMENTO IBAN: IT40I0830401807000007395412 BIC/SWIFT: CCRTIT2T76A Please add this note: AETERNA ROMA TRAILO <CLUB OR SURNAME>									
Bib numbers	Bib numbers are available at the event center: it is mandatory to wear them during all competitions, with number visible for marshals. Some pins available, if you can't bring your own.									
Results and prizes	Results will be published live on TOP.YQ.CZ after last start Prize giving will be held at 13.00, after the competition, on both stages. Only the first three OPEN ELITE, PH.CH. and JUNIOR will be awarded a prize on all 3 races									
Temp-O BOUND maps?	For the TempO competitions, in order to avoid waste (as almost no-one uses BOUND maps), we plan to produce only LOOSE maps . If you need BOUND maps please send an email to info@arrte.it no later than Tuesday 21 st April									

Saturday 25th April - OSTERIA DEL CURATO - WRE+ ECTO TempO event

Event centre	Centro Comunale Polivalente – via Lucrezia Romana 62, Roma GPS 41.831718 12.578728 . Standard toilet at the event centre. Accessible toilets available at the museum “Antiquarium Lucrezia Romana” (free visit on the competition day), right next to the event center.
---------------------	--

Parking	Only allowed in front of the event centre (opposite side of the road) or in via Salvador Dalí – if you don't find availability there please use LIDL – EUROSPIN parking place (350 m from event centre) as all other roads nearby are Out Of Bounds.
Transport	Underground LINE A – Stop: ANAGNINA + bus 533 or 503 or 1.7 km on foot on quiet roads. Those buses are not very frequent check timetables here Saturday 25 April is holiday in Italy –> holiday timetables
Accessibility	Underground station is MILDLY ACCESSIBLE with stairlifts from train level to turnstiles level and elevators from turnstiles level to ground level. Bus is MILDLY ACCESSIBLE. In both cases it is possible to move with a wheelchair, but it takes time
Start	First start at 10.00 , near the event centre. Follow marshals instructions to reach the next station (no map given)
Time keeping	Marshals use ANT
Map and terrain	Mapped by Remo Madella November 2025 – Updated March 2026 – ISSprOM 2019-2 Scale: printed at 1:3.000 (enlarged from 1:4.000) – contours 2 m Control circles are 6mm wide Park with many details, urban, Roman remains
Courses and maps	OPEN ELITE / PHYSICALLY CHALLENGED / JUNIOR: 8 stations with 5 tasks each (with Zero answer) RED / WHITE: 5 stations with 5 tasks each (with Zero answer) Maps are made with TOM (A5 size) and will be laminated.
Zero tolerance	4m, no exceptions
Special symbols	<p>These small brick structures are mapped as 522.1 Pillar</p>   <p>To improve readability small passable retaining walls are depicted as passable cliffs. In the control descriptions they are defined as walls</p>  

Sunday 26th April - VILLA TORLONIA - Common info for both competitions	
Event centre	Restaurant: La Limonaia. Parco di Villa Torlonia - Roma Access is only allowed via the Park entrance at the end of via Bartolomeo Eustachio (address is via Lazzaro Spallanzani 1a) GPS 41.91334, 12.50978 All other Park entrances are forbidden as you will see control points Parking – not easy, we are in the city center – in the nearby roads. Parking is free on Sundays. Accessible toilets available.
FREE BRUNCH	Competitors entered for both Sunday's competitions will have a free brunch after the competition at the event centre
Transport	Underground LINE B – Stop: POLICLINICO
Accessibility	Underground station is VERY ACCESSIBLE with elevators from train level to turnstiles level and from turnstiles level to ground level
Map and terrain	Mapped by Remo Madella January 2025 – Updated March 2026 – ISSprOM 2019-2 Scale: printed at 1:3.000 (enlarged from 1:4.000) – contours 2,5m Control circles are 6mm wide Urban park with many details
Special symbols	Some old pillars (see picture) are mapped as 522.1 Pillar   <p>Please note that there's not one dedicated symbol for palm trees. According to their shape and size palm trees can be mapped as: green dot - green area - green X - rough with scattered trees (green version)</p> <p>PALM TREES:</p> 

Sunday 26th April - VILLA TORLONIA - WRE+ECTO PreO sprint event	
	See above common info for both Sunday's competitions
Start	First start at 10.00 , near the event centre
Punching system and time keeping	<p>ToePunch system is used for time-keeping and answers. Get your own ToePunch chips at the registration office before the start. Remember to CLEAR all your chips before the start.</p> <p>Backup punching if ToePunch fails: on the map with own pin, according to this scheme Remember to show the FINISH marshal the punch and leave there your map with bib number written on it</p> <div style="text-align: center;">  </div>
Courses and maps	<p>OPEN ELITE / PHYSICALLY CHALLENGED / JUNIOR 24 controls Course divided in two sections: 70 m (8 controls) + 130 m (16 controls) So there will be a STOP and a RE-START. Don't forget to punch at the START, at the STOP, at the RE-START and at the FINISH. Please note that on the ToePunch stations, you will find the labels: START 1 – FINISH 1 – START 2 – FINISH 2</p> <p>Time limit: OPEN, JUNIOR AND OTHER PH.CH. = 30 min WHEELCHAIR = 35 min</p> <p>FACTOR FOR WHEELCHAIR = 0.85 OTHER PH.CH. AND OPEN = 1</p> <p>After the finish leave your ToePunch chip in the box and proceed to the first station of the TempO competition</p> <p>RED / WHITE same as ELITE with Time limit: 40 minutes</p> <p>Maps are printed in A5 and A6 size on pretex paper (water-resistant)</p>
Zero tolerance	<p>4m, no exceptions in all controls, except one far away control that has 8m. In that case, in control description you find this:</p> <div style="text-align: right;">  </div>

Extra notes	<p>It is only allowed to stay on brown paths and areas. Purple lines mark on the map the forbidden paths (you will find tape on the terrain).</p> <p>Viewing points are marked with numbered small orange cones</p> <p>There is a one way 'gate' marked on the map with the saddle symbol and on the terrain with small yellow cones. You have to punch all the controls in that area before crossing that line, as you are not allowed to cross back.</p> <p>The finish lines (first part and second part) are formed by small white cones: you can cross that line only to punch the finish (you find it a couple of meters after that), as you are not allowed to cross back</p>
--------------------	--

Sunday 26th April - VILLA TORLONIA - WRE TempO event	
	See above common info for both Sunday's competitions
Start/Finish	<p>After PreO Sprint competitors go directly to Station 1 of TempO. You can rest a bit but please start as soon as possible to make it easier for organizers – No toilets there and you are not allowed to go back to the event centre.</p> <p>Small map given to find your own way to the stations.</p> <p>After the last station please go back to the event centre following the directions on the small map</p>
Time keeping	Marshals use ANT
Courses and maps	<p>OPEN ELITE / PHYSICALLY CHALLENGED / JUNIOR: 7 stations with 5 tasks each (with Zero answer)</p> <p>RED / WHITE: 5 stations with 5 tasks each (with Zero answer)</p> <p>Maps are made with TOM (A5 size) and will be laminated</p>
Zero tolerance	4m, no exceptions