




VeNotte 2024

17th February 2024

Bulletin N. 1



Event Centre

The event office opens at 5.30 pm at CUS VENEZIA - Dorsoduro 2407 - Fondamenta dei Cereri - 30123 Venice. Changing rooms and showers are available. We kindly ask you to vacate the changing rooms when you have finished using them so that everyone can use them alternatively. There are many covered spaces where to deposit bags, which can still be used as changing rooms. Medical assistance is available at the race centre.

Parking

In addition to the fee parking spaces both in Piazzale Roma and on the mainland, the following free parking spaces are recommended:

Expo Parking: 45°28'04.6"N 12°15'33.5" There is both fee and free parking a little further away, a 5-minute walk from Via della Libertà bus stop. (get a ticket beforehand)

Petroli parking: 45°27'55.1"N 12°15'59.1" E with shuttle.

To consult the timetables: <https://avm.avmspa.it/it/content/park-petroli-0>

A 5-minute walk from Via della Libertà for further bus rides (get a ticket in advance).

Porta Gialla SAN GIULIANO car park: 45°28'03.1"N 12°16'46.7"E a 5-minute walk from the Orlanda San Giuliano bus/tram stop. (get a ticket beforehand)

Entries

FISO clubs: possibly online payments by bank transfer made out to ASS.SPORT.DILETT.ORIENTEERING – IBAN IT49B084523618000000060477, send payment receipt to: galilei.iscrizioni@gmail.com by Friday evening.

In every club envelope, there will be the receipt, any rented SI.cards and the BIBS ORIENTERS MUST WEAR EVIDENTLY.

Entries will be accepted on-site until maps are available for LUDICO MOTORIO and DIRECT only.

Format

The competition format is classic with a sequential order, the race is a lengthened middle/shortened long. For all categories the SportIdent electronic punching system will be used (except for Ludico Motorio), it is recommended to punch the Clear and Check. After the race, it is mandatory to return the rented cards to the event office! In case of loss or damage, a refund of €30 will be requested for each sicard.

M/W 10 courses will not have a scheduled starting time, they will use the punching start, and shadowing is allowed.

In case a station doesn't work, remember to punch it on the map.

The use of a torch or headlamp is recommended.

The maximum race time is 90 minutes, or in any case not more than double the winner's time.

Timing and punching system

Competitive classes:

SportIdent system for all classes, also in Air+ mode. Punching Start. Finish in Air+ mode.

Ludico-Motorio:

The race time will not be kept and the lanterns will be punched on the map. Anyone wishing to verify that they have completed the route correctly must return to the vent centre and show the map to the office staff.

Start

The first start is scheduled for 7.00 pm. Located near the event centre.

PAY ATTENTION TO WEARING THE BIBS VISIBLE AND NOT COVERING THEM WITH CLOTHES.

Two lines will be set up: one for Ludico Motorio and M/W 10, and one for the other classes.

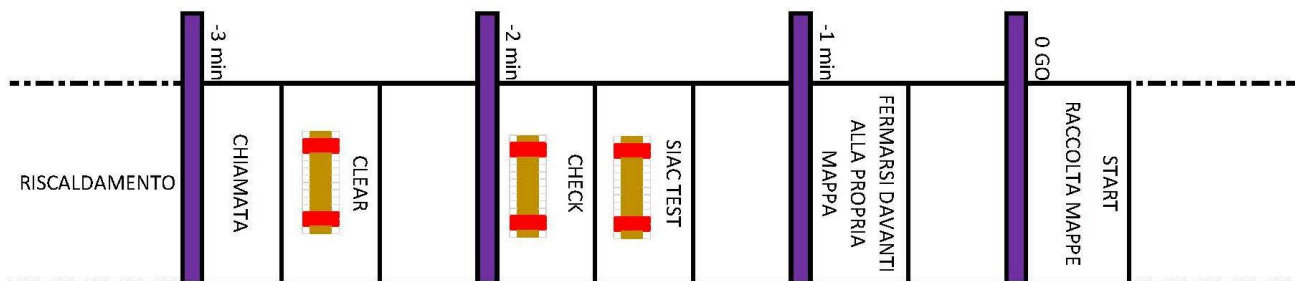
#EnjoyRespectVenezia

For the ludico-motorio course, just show up at the start with the receipt issued at the office after payment, follow the instructions of the staff, collect your map and leave.

M/W 10 courses will not have a starting time, they will use the punching start, shadowing is allowed

For competitive and Direct courses:

The starting time is determined by grids.



The delayed start flag is 20 m away from the maps collection. Running through the delayed start is mandatory.

Maps

Map scale 1:4000, ISSprOM. Made in 2006, updated in 2024.

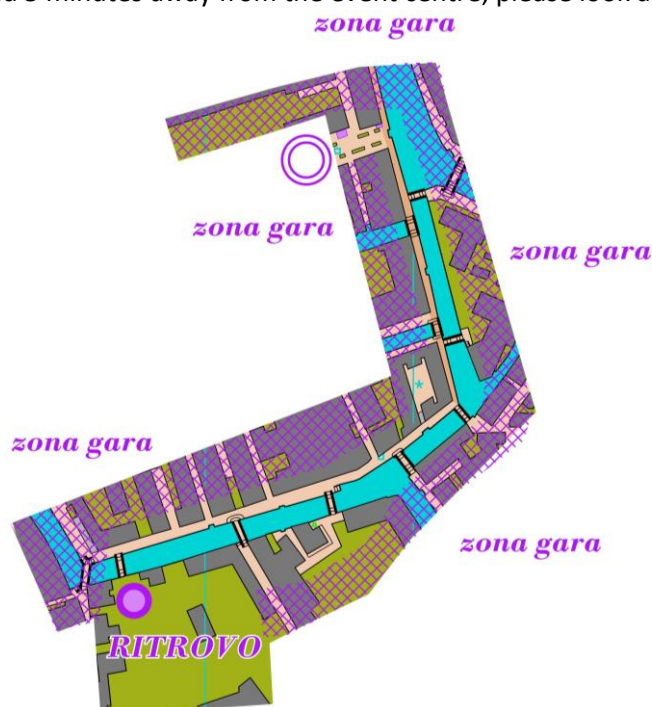
It will be in A3 format for: M16, M-W18, M-WE, M-WB, M-W35, M45, M55; in A4 for the other classes.

The race map will be printed on Pretex paper, anti-pulp and anti-tear.

The control description will be printed on the map for every class.

Finish

The finish is located 5 minutes away from the event centre, please look at the following map.



Remember to download the SI.card at the secretariat after the finish and return the rental sicards.

In case of withdrawal, it is mandatory to download the data to the event office. For those who own the Siac it is recommended to punch the finish to turn off the Air + mode.

Results

Oribos Live, via app Oribos Live or web <https://app.liveresults.it/event/venotte2024/>

#EnjoyRespectVenezia

📌 Prize giving ceremony

It will be held at the Race Center at approximately 10 pm. The first three men and the first three women of each category and the first three of the Direct category will be awarded. Participation prize for all the kids of the Ludico Motorio.

The classes of the Veneto Championship will also be awarded.

SPECIFIC INFO:

📌 Technical info:

IN RESPECT OF TOURISTS, RESIDENTS AND PLACES THROUGH DURING THE COMPETITION, PLEASE **RESPECT THESE BEHAVIOURS:**

- 📌 **In the narrow streets keep the right, pass on the left**
- 📌 **If streets are crowded, slow down**
- 📌 **When you round a blind corner, you need to slow down to avoid collisions with anyone who may be coming around the corner.**
- 📌 **If unfortunately, you hit a Venetian or a tourist, YOU MUST STOP and check that the person is okay.**

In the busiest areas, there will be controllers who will be able to report any incorrect behaviour to the organization.

We want to continue to make you experience the emotion of VeNotte, avoiding unpleasant episodes. It's also up to you to make sure this can happen!

It is forbidden to cross the canals by swimming or by other means, use bridges.

Some canopies may be very low: pay attention.

As always in Venice, there are construction sites for the paving streets and bridges which can reduce the usable pedestrian width with a consequent increase in the density of people in transit: please be careful when crossing these areas.

Always pay attention to commercial activities, especially restaurants.

Pay attention when passing through areas open to vehicular traffic and respect the Road Code.

The entrances to some public parks have been blocked on paper and prohibited as they close at a certain time. Avoid entering to avoid being locked in. The optimal route choices, however, do not presuppose crossing these parks.

The busiest areas and streets are marked on the map with a 50% brown colour.

PAY ATTENTION TO THE CALATRAVA BRIDGE (GLASS PARTS), THE IRON BRIDGES AND WALKWAYS AS WELL AS THE PARTS OF THE STREETS AND BRIDGES PAVED IN WHITE MARBLE, THEY MAY BE VERY SLIPPERY IN CASE OF RAIN OR HIGH HUMIDITY.







Courses Length

VeNotte 2024 - Campionato Veneto in notturna			
Lunghezze dei percorsi			
Categoria	Distanza (km) sviluppata sul percorso migliore	Categoria	Distanza (km) sviluppata sul percorso migliore
M10	1,8	W10	1,8
M12	2,6	W12	2,6
M14	3,9	W14	3,9
M16	6,2	W16	5,2
M18	7,1	W18	6,2
ME	9,8	WE	7,8
MB	5,2	WB	5,2
M35	7,8	W35	6,2
M45	7,1	W45	5,2
M55	6,2	W55	4,4
M65	4,4	W65	3,9
M70	4,4	W70	2,6
LUDICO	1,8	DIRECT	3,8

Actual lengths, optimal choices.

Map notes:

Here are some examples of particular objects:

N° symbol	object	symbol	Foto exemplification
311	Fountain		
313	Well		
531	Flag Pole		

The symbol 714 () was adopted to map the main stalls and some of the construction sites present, if too small for the symbol 709 ().

For readability, commercial activity platforms have been mapped only if present in some large squares and not on narrow streets. **Always pay attention to commercial and restaurant activities.**

The main construction sites and those that can influence route choices are mapped.

ENJOY THE EVENT!!!

Although we hope for the success of the event,

Or. G. Galilei declines all responsibility for damage to things or/to people that may occur before, during and after the race.

#EnjoyRespectVenezia