



PATROCINIO
REGIONE DEL VENETO



Provincia
belluno
dolomiti

Con il patrocinio della
Provincia di Belluno



A.S.D. FONZASO
Associazione Sportiva Dilettantistica



FEDERAZIONE
ITALIANA
SPORT
ORIENTAMENTO

15 OCTOBER 2022

ITALIAN FINAL CUP CO SPRINT - WRE

16 OCTOBER 2022

ITALIAN FINAL CUP CO MIDDLE - WRE



Program:

Saturday 15/10/2022 – Italian Sprint Cup

ITALIAN CUP FINAL SPRINT CO – WRE

h. 13:00 – Meeting point: main square of Mel, Borgo Valbelluna (BL)

h 14:30 – First Start

h 18:00 – Prize giving ceremony

Sunday 16/10/2022 – Italian Middle Cup

ITALIAN CUP FINAL MIDDLE CO – WRE

h. 8:30 – Meeting point: shooting field in Mel, Borgo Valbelluna (BL)

h. 10:00 – First Start

h.13:30 – Prize giving ceremony

Organizing Committee:

National Controller: Hueller Fabio
IOF Event Advisor: Tona Edoardo
Event Coordinator: Parteli Guido
Race Director: Bettega Adriano
Course Setter: Bellotto Cristian
Controller: Bertelle Michele
Start Responsible: Rech Paolo
Finish Responsible: Corso Gianangelo
Event Office Responsible: Dalle Vedove Marilena
Data Processing: Bettega Ivano
Live Production: Bruni Federico
Commentator: Galletti Stefano
Medical Service: C.R.I.

With the collaboration of: Comune di Borgo Valbelluna, Pro Loco Zumellese, Borgo Valbelluna Safe Walking, Le Rocce del Borgo Group, IAT of Borgo Valbelluna

Organizing club:

A.S.D..FONZASO Cod. FISO 0646
Via A. Zucco, 7 32030 Fonzaso (BL)
Website: www.asdfonzaso.it
Email: asd.fonzaso@libero.it
Phone number: Parteli Guido +39 329 5868075

ENTRIES:

- Within Monday October 10th at 23.59 on the website of F.I.S.O.

For the foreign athletes:

- Italian Cup Sprint Final :
<https://www.orienteingonline.net/CompetitionBasicInfo.aspx?CompetitionID=11513>
- Italian Cup Middle Final :
<https://www.orienteingonline.net/CompetitionBasicInfo.aspx?CompetitionID=11514>

PLEASE NOTE:

All the athletes wishing to compete in WRE category must register through the IOF registration system.

Payments:

Payment exclusively by bank transfer to the following bank account:

IBAN: IT41K0810261120000007111078 to the name **A.S.D.FONZASO**. Please send the payment receipt to: segreteria@asdfonzaso.it

Classes:**Competitive:**

- Males: M-12, M-14, M-16, M-18, M-20, M Elite, MA*, MB, MC*, M35, M40, M45, M50, M55, M60, M65, M70; M75
- Females: W-12, W-14, W-16, W-18, W-20, W Elite, WA*, WB, WC*, W35, W40, W45, W50, W55, W60, W65; W70; W75.

Non-competitive: M-10, W-10, Direct

Recreational: Beginners (Esordienti); Schools

* Classes MA, MC, WA, WC are not scheduled in the Final Italian Cup Sprint race

Race fees:

Italian Sprint Cup Final - MW 10, MW 12, MW 14, MW 16, Direct, Beginners: 7 euro

Other classes: 12 euro, Schools no fees

Italian Cup Final Middle: MW 10, MW 12, MW 14, MW 16, Direct, Beginners: 7 euro

Other classes: 15 euro, Schools no fees

There could be surchargers for late changes or entries.

Punching system:

In both the races all the classes will use the punching system SportIdent, with Air+(SIAC) activated.

SI Card rental: 2 euro (no SIAC). If lost will be applied a charge of € 40,00.

Bibs:

Competitors will receive the bib numbers valid for both days of the competitions included into the team's entries envelop.

Start lists and Rankings:

The race start lists and rankings will be available exclusively online on the website: <https://liveresultat.orientering.se/>. Each bib personalized, shows its own time. Rankings are visible on monitor upon arrival.

There is no ranking for recreational motor categories.

Live Streaming of the event on YouTube with link:

Saturday 15th October: <https://youtu.be/6QK5ZCT4tFg>

Sunday 16th October: <https://youtu.be/1tCglxS5Eq4>

Information for SATURDAY OCTOBER 15th

Event office and meeting point in Mel town:

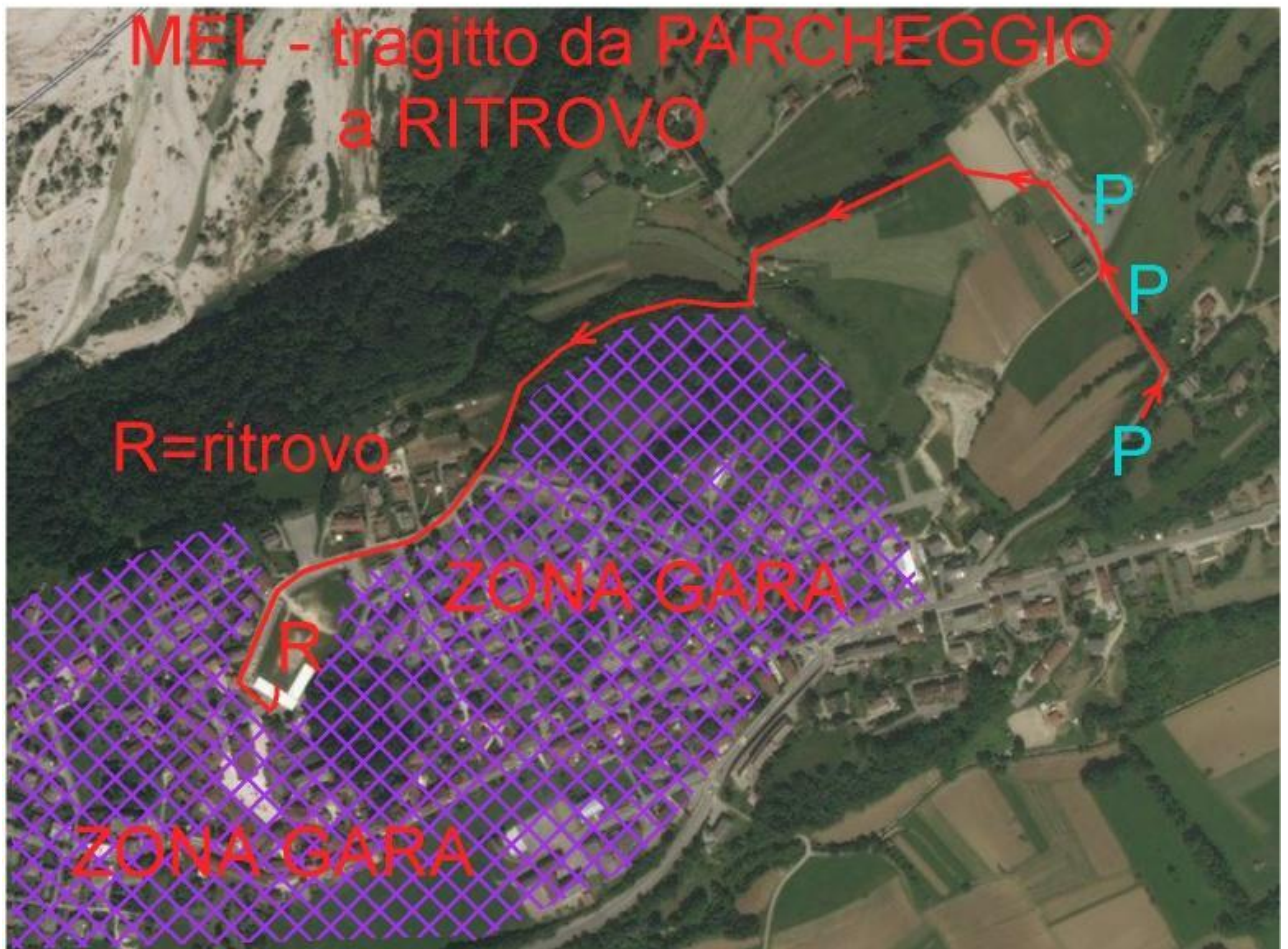
From 13:00 at 20 minutes from the Parking lot following the tapes at the Pro Loco Tent.

Parking: at the stadium of Mel Borgo Valbelluna: 46.067663, 12.090475,

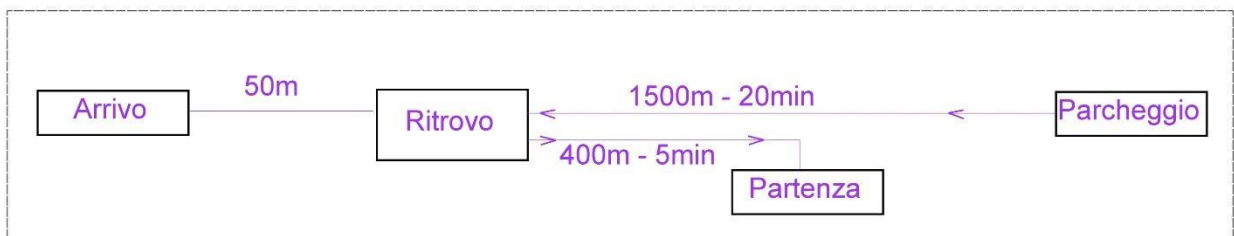
Mandatory to park at the stadium; cars, minibuses and campers must follow the instructions of the organizers.

It's forbidden to enter the town of Mel by car, for those who have accommodations' at Mel the access is possible after 18 o'clock.

Meeting point: it can be reached in 20 minutes walking from the car park according to the following map:



Distances' schema



Race Map MEL : Mel - 1:4.000 Eq. 2,5m – FISO approval n° 1249

Race Map printed: laser printing CMYK on blue black paper, A4 paper size

Characteristics of the competition area: inhabited center mainly on asphalted or paved surfaces (95%), small grassy areas (5%).

Location of the services in the MEETING/FINISH AREA



Lengths:

Category	POINTI	distanza	dislivello	Categoria	PUNTI	distanza	dislivello
M10	10	1,1 km	35 m	W10	10	1,1 km	35 m
M12	14	1,8 km	50 m	W12	14	1,8 km	50 m
M14	13	2,2 km	55 m	W14	13	2,2 km	55 m
M16	18	2,9 km	65 m	W16	15	2,5 km	75 m
M18	19	3,0 km	80 m	W18	15	2,5 km	80 m
M20	19	3,1 km	85 m	W20	18	2,7 km	70 m
M35	19	3,1 km	85 m	W35	18	2,7 km	70 m
M40	19	3,0 km	80 m	W40	15	2,5 km	80 m
M45	18	2,9 km	65 m	W45	15	2,5 km	75 m
M50	18	2,7 km	70 m	W50	16	2,3 km	60 m
M55	15	2,5 km	80 m	W55	16	2,3 km	60 m
M60	15	2,5 km	75 m	W60	15	2,1 km	60 m
M65	16	2,3 km	60 m	W65	15	2,1 km	60 m
M70	15	2,1 km	60 m	W70	14	1,7 km	50 m
M75	14	1,7 km	50 m	W75	14	1,7 km	50 m
MB	16	2,3 km	60 m	WB	15	2,1 km	60 m
ME	21	3,4 km	105 m	WE	19	3,1 km	85 m
DIR	14	1,7 km	50 m	SCUOLE	13	2,2 km	55 m
ESO	14	1,8 km	50 m				

Control description: printed on the map card and available at start, on gate -2

Barriers: there will be some impassable and manned barriers, marked on the map with the IOF symbol 709. They will be marked on the terrain with white-red tape.

Prohibited area: some area are prohibited therefore impassable. IOF symbol 709. Not signaled on the terrain but supervised.

Starting system for non-competitive categories and recreational skills: for these categories (Beginners MW10 and schools) there will be no starting grid, they can start one minute intervals with punching start system.

Delivery of the map upon arrival: at the end of the race is mandatory to deposit the map in the appropriate container before exiting the Finish area. At the end of the race the clubs can retire the maps in the event office.

Refreshments: Delivery of water upon arrival at the Pro Loco tent.

Catering: Pro Loco Zumellese stand (sandwiches , etc.)

Refreshments: Delivery of water upon arrival at the Pro Loco tent.

Toilets: near the Pro Loco tent (secretariat)

Medical assistance: a doctor and an ambulance will be present in the finish area for any medical assistance.

Prize ceremony: at 18:00 in the downtown main square Piazza P. Luciani; the first six classified for the Elite classes, the first three classified for the youth, master and recreational classes will be awarded.

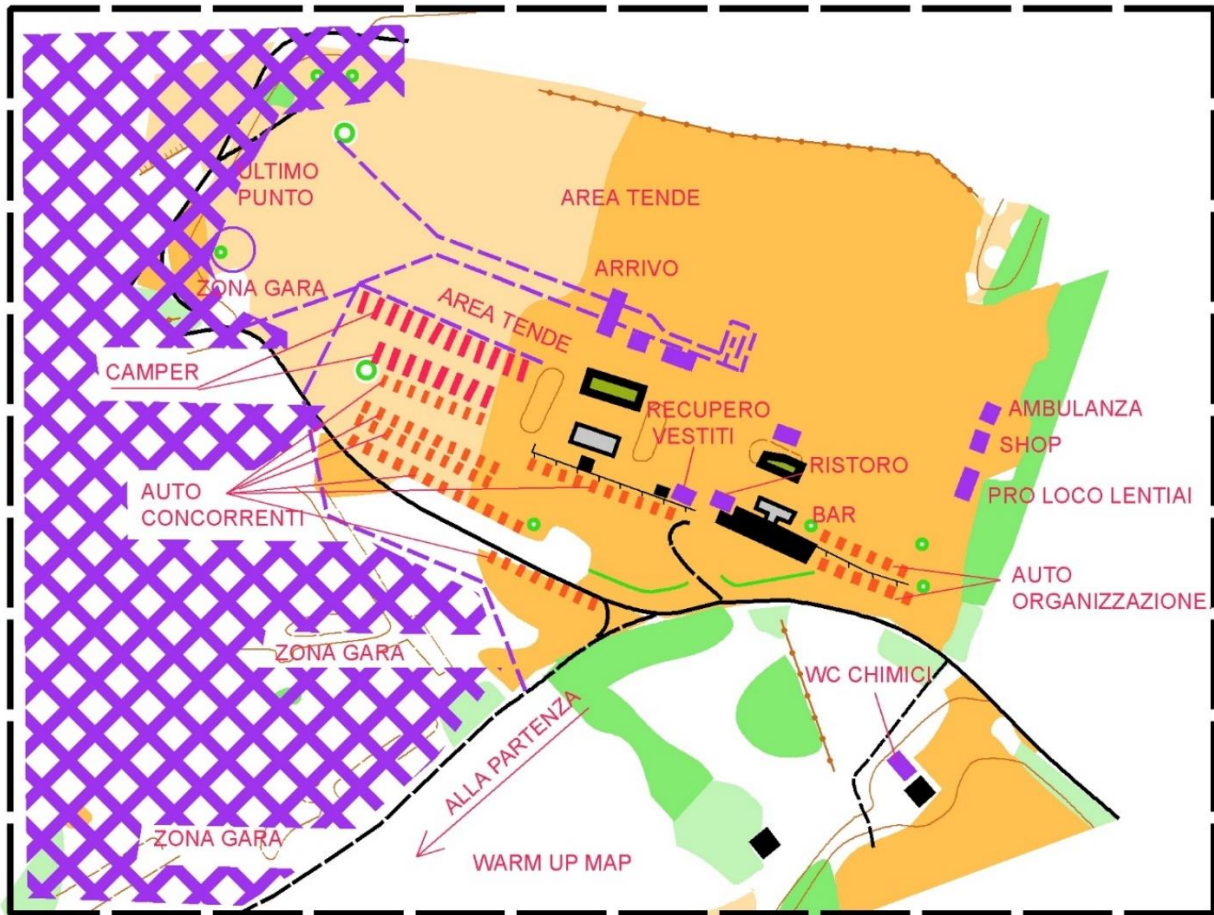
The classes: MW B, DIRECT will not be awarded.

Informations on SUNDAY 16TH OF OCTOBER

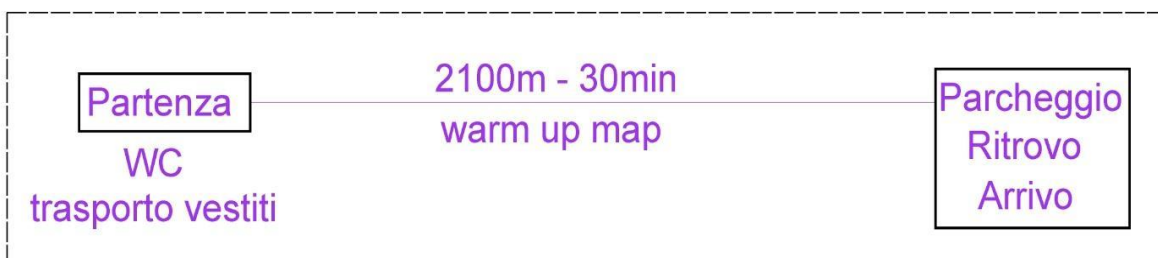
Event office and Meeting point: Mel's skeet shooting field area - [46.063282](tel:46.063282), [12.063347](tel:12.063347)

Parking: For cars and minibuses next to shooting field in Mel: [46.063282](tel:46.063282), [12.063347](tel:12.063347)
Cars, minibuses and campers must follow the instructions of the organizers.

Locations of the services MEETING / FINISH area



Distances' schema



Warm up map: an extract of the competition map in scale 1:7.500 and 1:10.000 is available in the team entries envelop.

Clothes transport: at the start there is a storage point for clothes that will be transported upon finish by the organization. It is the responsibility of each competitor to put the clothes in a special bag and identify it with their bib.

Race map: Rimonta lakes– Nave - 1:15.000 Eq. 2,5m – FISO approval n° 1250

Print race card: laser printing CMYK on A3 – A4 size blue black paper. Print scale 1:10.000 or 1:7.500 depending on the class. Plastic envelopes available (self service) at the start for map protection in case of rain.

Characteristics of the competition area: flat terrain determined by the flood of the river Piave therefore many channels represented where necessary with an auxiliary curve. Vegetation runnable alternating with stretches of obstructed areas. Presence of paths with open or semi-open spaces.



Lengths

class	controls	length	climbing	scale	paper
M10	9	2,3 km	30m	1:7,500	A4
M12	10	2,8 km	35m	1:7,500	A4
M14	11	2,9 km	35m	1:7,500	A4
M16	17	4,3 km	65m	1:7,500	A3
M18	20	5,0 km	90m	1:10.000	A3
M20	20	5,5 km	100m	1:10.000	A3
M35	20	5,5 km	100m	1:10.000	A3
M40	20	5,0 km	90m	1:7,500	A3
M45	17	4,6 km	85m	1:7,500	A3
M50	18	4,4 km	75m	1:7,500	A3
M55	17	4,3 km	65m	1:7,500	A3
M60	15	4,1 km	60m	1:7,500	A3
M65	16	4,0 km	55m	1:7,500	A3
M70	15	3,6 km	50m	1:7,500	A3
M75	14	2,8 km	45m	1:7,500	A3
MA	20	5,0 km	90m	1:10.000	A3
MB	17	4,3 km	65m	1:7,500	A3
MC	11	2,9 km	35m	1:7,500	A3
ME	20	6,3 km	120 m	1:10.000	A3
DIR	14	2,8 km	45m	1:7,500	A4
ESO	10	2,8 km	35m	1:7,500	A4
class	controls	length	climbing	scale	paper
W10	7	2,2 km	25m	1:7,500	A4
W12	9	2,3 km	30m	1:7,500	A4
W14	10	2,8 km	35m	1:7,500	A4
W16	16	4,0 km	55m	1:7,500	A3
W18	15	4,1 km	60m	1:10.000	A3
W20	17	4,6 km	85m	1:10.000	A3
W35	18	4,4 km	75m	1:10.000	A3
W40	17	4,3 km	65m	1:7,500	A3
W45	15	4,1 km	60m	1:7,500	A3
W50	16	4,0 km	55m	1:7,500	A3
W55	15	3,6 km	50m	1:7,500	A3
W60	14	2,8 km	45m	1:7,500	A3
W65	14	2,8 km	45m	1:7,500	A3
W70	12	2,5 km	40m	1:7,500	A3
W75	12	2,5 km	40m	1:7,500	A3
WA	15	4,1 km	60m	1:10.000	A3
WB	16	4,0 km	55m	1:7,500	A3
WC	10	2,8 km	35m	1:7,500	A3
WE	20	5,5 km	100m	1:10.000	A3
SCUOLE	10	2,8 km	35m	1:7,500	A4

Starting system for non-competitive categories and recreational skills: for these categories (Beginners MW10 and schools) there will be no starting grid, they can start one minute intervals with punching start system.

Control description: printed on the race map and available at the start on the gate -2; in textual format for the recreational categories.

GPS: some Elite athletes will be given the GPS displayed on special screens upon arrival , on <https://loggator.com> and subsequently on <https://www.livelox.com/>.

The names of the competitors who will receive the bib and GPS at the start will be published after this bulletin.

Delivery of the race map upon finish: at the end of the race it is mandatory to deposit in the appropriate club bag, in order to be collected at the end of the competition.

Refreshments: Delivery of water upon arrival

Toilets 50 m from the meeting point (follow directions).

Medical Assistance: At the finish area there will be the doctor and / or the ambulance for any medical assistance.

Prize giving ceremony: at 13:30 in the finish area; the first six classified for Elite category, the first six classified for the Elite classes, the first three classified for the youth, master and recreational classes will be awarded.

The classes: MW B, DIRECT will not be awarded.

GENERAL Informations

For Info: contact IAT Tourist Office Borgo Valbelluna Phone: **0437 544294**

Email : turismo.mel@borgovalbelluna.bl.it

Covid: compliance with the regulations is recommended

Insurance: for those who are not FISO members ,the insurance is at your own responsibility.

Rules: WRE rules and Federal Technical Regulations.



REGIONE DEL VENETO



Si ringraziano per il loro sostegno



Autotrasporti conto terzi - Lavori stradali - Movimento terra
Opere a verde - Lavori boschivi - Sgombero neve



Azienda Vinicola di Gallina Loris Valdobbiadene (TV)