

4th TRAIL "SPRINT ITALY CUP 2022 Treviso - June 4th 2022

RACE BULLETIN N.1 – April 13th 2022

Welcome

Orienteering Treviso ASD club welcomes all orienteers and their companions.

The race will take place in Treviso urban area, the terrain is inside its historical centre, full of alleys, narrow streets, vaults, streams and parks.

Together with ASCOM (Detailers Association) we also offer you the chance to explore our town not only under a sport view: you will be able to enjoy Treviso through some short thematic guided tours

Programme details

June 4th – 1 p.m. meeting and event office opening

Starts: 2.30 p.m.

Prize ceremony: 5.30 p.m.

Organization Staff

Club:	Orienteering Treviso ASD
Race director:	Francesco Bazan
FISO Technical Delegate:	Dario D'Amico
Course Designer:	Pierpaolo Corona
Course controller:	Erik Nicolao
Start Coordinator:	Francesco Catarin
Finish Coordinator:	Michele Pozzebon
Event Office Manager:	Chiara Sanzovo
I.T. Manager:	Alessio Dalfollo
Facebook live:	Federico Bruni
Speaker:	Stefano Galletti

Italian Covid 19 guidelines/restrictions

Athletes must strictly apply to COVID guidelines issued by FISO (Italian federation for orienteering). FFP2 mask must be worn in case of crowded areas.

Greenpass is NOT mandatory

Mandatory route maps for carparks, venue and event centre

Downtown and one-way road surrounding Treviso walls are embargoed areas.

To reach carparks and entry centre/meeting point you are requested to follow herebelow routes.

You will be allowed to get to hotels or B&B situated downtown only after the race has ended, that should be around 6 p.m.

Carparks: 10 minutes on foot far from the entry centre; some of them are free, others are on charge per hour.

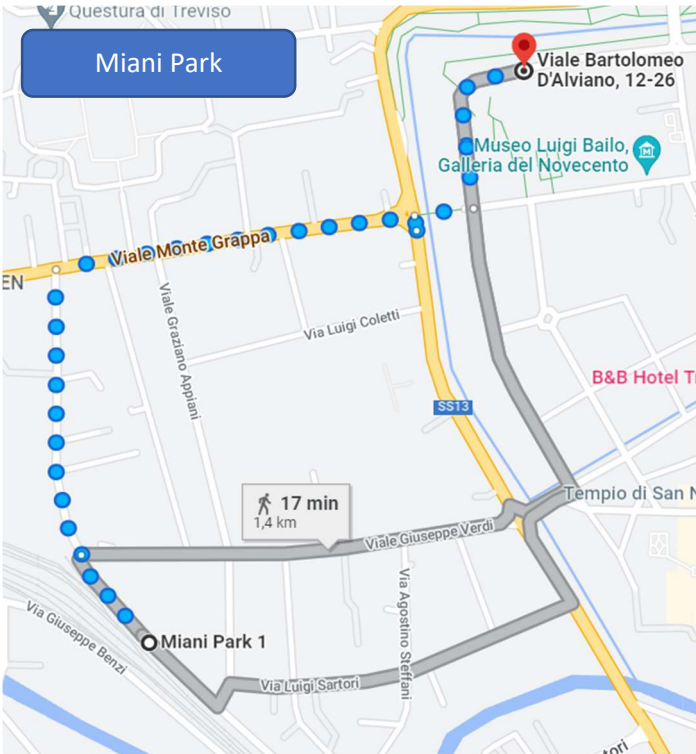
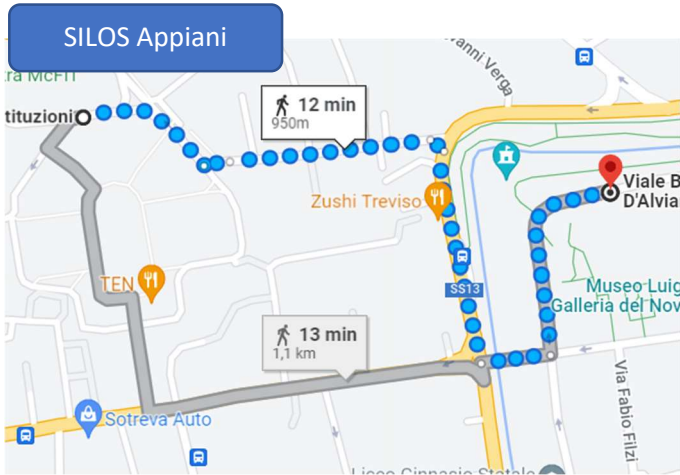
Carparks details and Geo.coordinates:

Posteggio Appiani	45.667948, 12.230994	
Silos Appiani	45.669373, 12.229337	
Posteggio Miani	45.662282, 12.230107	
Posteggio via Olivi	45.663971, 12.230551	Free
Posteggio Eden	45.665201, 12.228613	Free

Motorhome park area: the nearest one is close to Football Stadium "Omobono Tenni", Geo.coordinates 45.670028, 12.257889.

10 minutes walking from there you'll find bus stop for bus # 61 which will take you near the event centre in a short time.

Mandatory route map to reach entry centre from suggested carpark.



Maps and indicative course plans length

Terrain: urban area

Equidistance: 2,5 metres – updating and homologation 2022

Maps scale: 1:4000 for all courses

Size: A4; printed on blueback paper. In case of rain, plastic transparent envelopes will be available at the start

Length of course plans will be published in the next bulletins – they conform to RTF race times

Punch Type

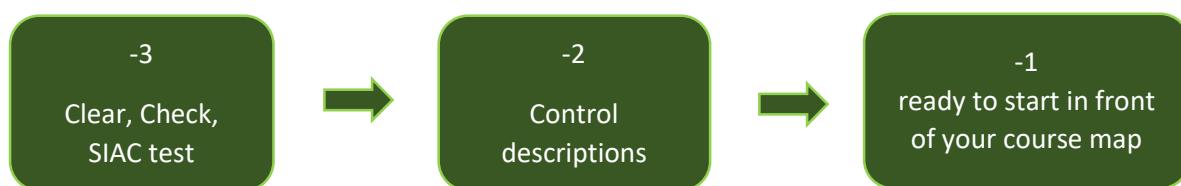
Both Sport Ident and AIR+, even at finish point. Traditional punch can also be used. NO SIAC rental available.

Punch control code is only on checkpoints

Start procedure

The start is 10 minutes on foot far from meeting place.

Here is the starts procedure organizations:



Controls description

Controls description is printed on the map itself which will be given to you at the start. A brief controls description is available at the start corridor min “-2”.

No tapes and scissors are available.

Results

The results will be available live on “ORIBOS LIVE APP”.

Prize ceremony

Close to the race arena at 5,30 p.m. indicatively.

Prizes will be given to the first three athletes of each course

For “Elite” course, prizes will be given to first six ones.

Thanks to ASCOM and our sponsors we can offer great and very interesting prizes.

At present time, due to COVID 19 restrictions, changing rooms and final refreshment at the race end are not expected. In case of any change we will inform you in the next bulletins.