

# COPPA ITALIA MIDDLE E LONG CO ALPE ADRIA 3<sup>^</sup> E 4<sup>^</sup> PROVA GARE WRE MAY 22nd and 23rd, 2021

## BULLETIN 3

### Welcome

---

The organizing club of G.S. Pavione A.s.d. welcomes all the athletes and teams. Races are in the earth of Dolomites, on historical, from an orienteering point of view, maps. Landscapes, competition areas and the beautiful forest will surely leave good memories in all athletes.

### Contacts

---

A.S.D. G.S. Pavione  
Via Nazionale, 56/A  
38050 - Imèr (TN)  
web: <https://www.gspavione.it>  
email: [info@gspavione.it](mailto:info@gspavione.it)  
Adriano Bettega mobile +39 328 7058211  
Gabriele Bettega mobile +39 340 8979442

### Covid-19 emergency

---

Each competitor is required to scrupulously observe the COVID guidelines issued by the Italian Federation. In particular, the competitions will take place according to the COME - RUN - HOME principle and the use of face-mask will be mandatory before the start and after the arrival.

The Technical Director or the Event Manager has the authority to suspend the competition and / or exclude people if the requirements and protection from infections are not respected.

Furthermore, in the management of the Covid-19 emergency, it is NOT possible to provide athletes and companions with a low-cost and collective structure (such as a gym) for overnight stays.

## Program

---

### **Saturday, May 22nd, 2021 - Coppa Italia Middle CO - 3<sup>^</sup> prova - WRE**

- 11:00-13:30 – Event center opens in Bellamonte loc. Castelir
- 13:30 – First start
- 18:00 – Prize giving ceremony

### **Sunday, May 23rd, 2021 - Coppa Italia Long CO - 4<sup>^</sup> prova - WRE**

- 8:30-10:00 – Event center opens in Bellamonte loc. Castelir
- 10:00 – First start
- 14:00 – Prize giving ceremony

## Organizing team

---

Event Adviser	Edoardo Tona
Race Director	Adriano Bettega
Course setter Middle distance:	Cristian Bellotto
Course controller Middle distance:	Davide Bettega
Course setter Long distance:	Emiliano Corona
Course controller Long distance:	Dennis Dalla Santa
Start responsible:	Andrea Bettega
Finish responsible:	Mauro Loss
Speaker:	Stefano Galletti - Wolfgang Pötsch
Secretary:	Gabriele Bettega
Results:	Bettega Ivano

## Race jury

---

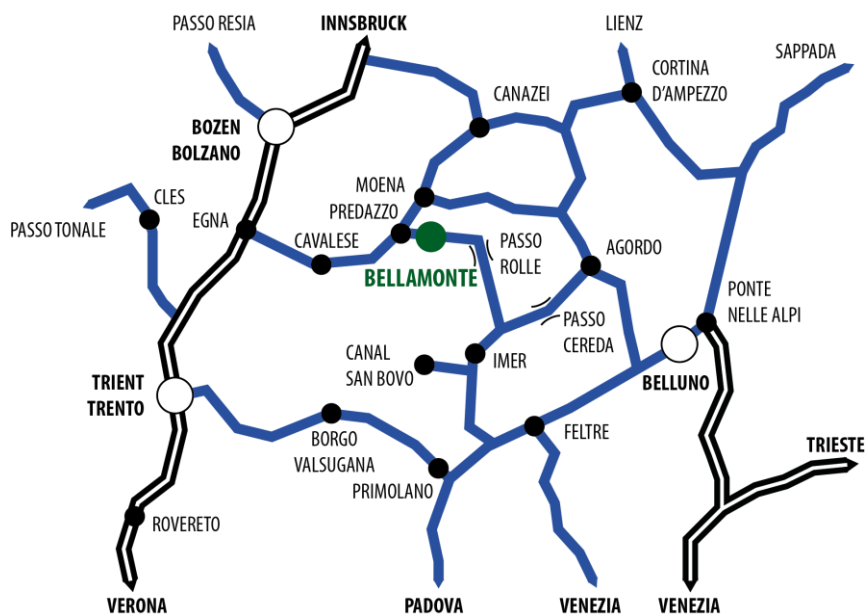
Cavazzani Augusto – Or. Pergine  
Cera Michele – Erebus Orienteegin Vicenza  
Corradini Nicolò – G.S. Castello di Fiemme

## Substitute

Carbone Gianluca – Amatori Or. Genova  
D'Amico Dario – Pol. Circolo Dozza

## Overview of the area

---



## Embargoed area

---

Available on: <https://accorcialink.page.link/J9vC>

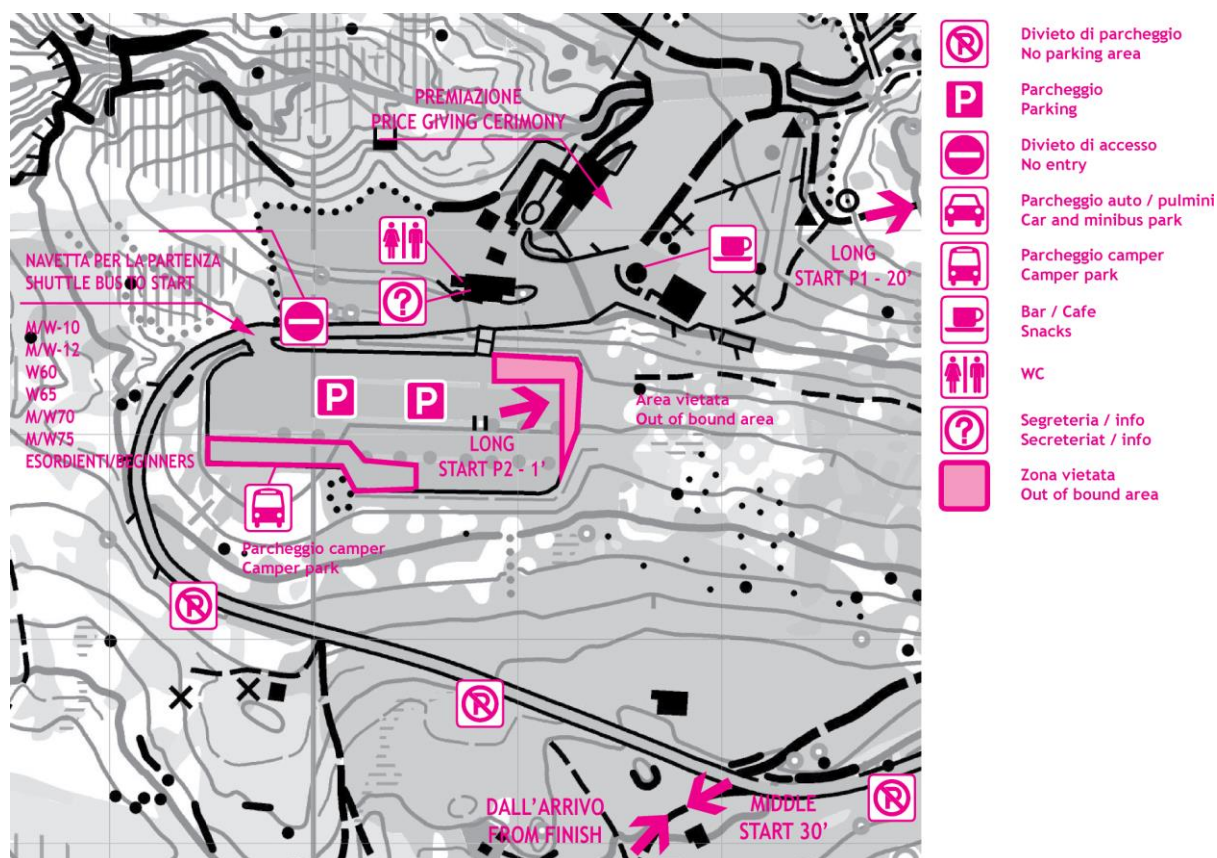
## Event office

---

Bibs, rented SI Cards, eventual changes in entries.

- Saturday, May 22nd 11:00 – 13:30
- Sunday, May 23rd 8:30 – 10:00

# Arena



## Accommodation

Accommodation in the area:

LUOGO	STRUTTURA RICETTIVA
PREDAZZO	SPORT HOTEL SASS MAOR ***S
PREDAZZO	ACTIVE HOTEL ROSAT***
PREDAZZO	HOTEL ANCORA**** e pure i Residences Lagorai e Color Home
PREDAZZO	HOTEL LIZ***
PREDAZZO	HOTEL MONTANARA***
BELLAMONTE	GARNÌ BELVEDERE** (solo B&B)
MOENA	HOTEL FORESTA ****
MOENA	HOTEL SOMEDA ***S
MOENA	HOTEL FALORIA ***S

LUOGO	STRUTTURA RICETTIVA
MOENA	HOTEL LAURINO ***
MOENA	HOTEL MONZA ***

## Pharmacies

---

Predazzo - Via Roma, 1C - Tel. 0462 501370

Moena – Strada Cerilo Dellantonio, Corso D Bora, 2 - Tel. 0462 573234

San Martino di Castrozza - Via Passo Rolle, 161 Tel. 0439 768707

Falcade - Corso Roma, 26/27 - Tel. 0437 599472

## Startlists – Results - Bibs

---

Both starting lists and results will be available only online

**Middle e Long:** <https://liveresultat.orientering.se>

The bib, unique for the two races, will show the competitor's data and departure times.

Attention: athletes who run a race for an Alpe Adria Land who are registered for another club in the other race, will have two different bibs.

## Classes

---

M-14, M-16, M-18, M-20, M Elite, MA, MB, MC, M35, M40, M45, M50, M55, M60, M65, M70, M75, DIRECT  
W-14, W-16, W-18, W-20, W Elite, WA, WB, WC, W35, W40, W45, W50, W55, W60, W65, W70, W75, DIRECT

M-10, M 12  
W-10, W-12  
BEGINNERS

## Entries

---

Entries must be submitted by 11:59 pm on Monday 17th May 2021, through the online registration system of FISO or IOF Eventor (for Elite categories).

The organization may accept, at its discretion, late registrations, or changes in registrations, requesting a fee supplement as established in the Federal Technical Regulations.

At the end of the registrations and for the BEGINNERS category only, registrations will be accepted, exclusively via e-mail (info@gspavione.it), until 6.00 pm on Friday 21 May 2021.

# Cost of registrations, rentals, change of registrations

---

For each competitor, the registration has the following costs:

- Categories BEGINNERS, M-10, M-12, M-14, M-16, W-10, W-12, W-14, W-16: € 5,00
- All other categories: € 12.00
- SPORTident rental (NOT SIAC): € 2.00
- Refund for failure to deliver SPORTident for hire: € 30.00
- For each data changed after the closing of registrations: € 5.00

## Payment

---

You can pay exclusively by bank transfer to the current account of the G.S. Pavione:

IBAN: IT94 P081 4034 8900 0002 7111 373.

Please send a copy of the payment via e-mail ([info@gspavione.it](mailto:info@gspavione.it)).

## Time-Keeping

---

The SI-cards will perform the timing. You can punch in **standard mode** (by inserting the SI-card in the hole of the SPORTident station) or in **AIR + mode** (for those equipped with a SIAC type SI-card). If the SPORTident station does not work (for example, no acoustic or visual signal), the competitor **will have to punch** his map with the manual punch and show this punch at the finish.

## Finish procedure

---

The finish stations will also be active in AIR + mode. Therefore they can be punched in standard mode or in AIR + mode (only for those equipped with a SIAC SI-card).

You have to move quickly to keep the finish line clear for the oncoming athletes. **It is strictly forbidden to stop on the arrival corridor**. Before proceeding with the unloading of times and withdrawing the split times, it is mandatory to sanitize your hands and then proceed towards the exit. In the event of errors (for example: malfunction of SIcard, missing, incorrect punching, etc.), competitors must go to the data processing manager where the problem or error will be exposed. Then they will proceed towards the exit.

## Control description

---

Will be available in self-service mode at the start and printed on the map.

# Maps

---

Competitors can keep their maps after the finish. We trust in the competitors fair play.

# Withdrawal of competitors

---

It is mandatory for competitors who do not finish their race to pass from the finish. This will prevent the unnecessary exit of the search teams.

# Prize giving ceremony

---

Prize giving ceremony will take place at the meeting place.

**Middle:** approximately at 6.00 pm

**Long:** approximately at 2.00 pm

The 5 best Elite athletes will be awarded prizes on the podium.

At the end of the awards for the Elite athletes, self-service prize collection for the first 3 athletes of the Youth/Juniors categories and the first of the Master categories. Categories M/W A, M/W B, M/W C and DIRECT will not be awarded. Small prize for all classified BEGINNERS, M/W-10 and M/W-12.

# COPPA ITALIA MIDDLE CO – ALPE ADRIA

## 3<sup>^</sup> PROVA COPPA ITALIA

### GARA WRE

MAY 22nd, 2021

## Meeting point

---

Bellamonte – Loc. Castelir – Coordinates 11.687102 E - 46.312302 N

It is not allowed to park near the finish or start.

At the meeting point there are parking services, competition secretariat, WCs, bar and shop.

## Race terrain

---

The forest is mainly conifer with good to excellent visibility. Some areas have stony ground and terrain with rough contours. Terrain speed varies between good and slow depending on the undergrowth (blueberries and rhododendrons and stony areas) and the plants felled by the 2018 Vaia storm.

## Map

---

"I Dossi - La pozza" – Scala 1:10000 1:7500 – Equidistance 5 m

Revision 2021

Maps are printed on blue-back paper

## Technical notes

---

**There are prohibited areas indicated with the symbol 709** (magenta) and as highlighted on the map these areas will be partially delimited by tapes and signs. It is absolutely forbidden to cross these areas which will be manned. Anyone found within them will be disqualified.





At Bellamonte campsite (prohibited area symbol 709) there is an impassable limit (symbol 708) which is an electrified fence for livestock. It is possible to pass between the campsite and the fence.

## Course lengths

CLASS	LENGHT	SCALE	CLASS	LENGHT	SCALE
M-10	1,2 km + 30 m	7500	W-10	1,2 km + 30 m	7500
M-12	1,7 km + 40 m	7500	W-12	1,7 km + 40 m	7500
M-14	2,5 km + 85 m	10000	W-14	2,2 km + 50 m	10000
M-16	4,1 km + 125 m	10000	W-16	3,5 km + 85 m	10000
M-18	4,6 km + 155 m	10000	W-18	3,8 km + 105 m	10000
M-20	4,8 km + 180 m	10000	W-20	4,3 km + 160 m	10000
M Elite	5,9 km + 220 m	10000	W Elite	4,7 km + 190 m	10000
MA	4,6 km + 155 m	10000	WA	4,3 km + 160 m	10000
MB	4,1 km + 125 m	10000	WB	3,5 km + 85 m	10000
MC	2,5 km + 85 m	10000	WC	2,2 km + 50 m	10000
M35	4,8 km + 180 m	10000	W35	4,1 km + 135 m	10000
M40	4,6 km + 155 m	10000	W40	3,8 km + 105 m	10000
M45	4,3 km + 160 m	10000	W45	3,6 km + 110 m	10000
M50	4,1 km + 125 m	7500	W50	3,5 km + 85 m	7500

CLASS	LENGHT	SCALE	CLASS	LENGHT	SCALE
M55	3,8 km + 105 m	7500	W55	3,1 km + 80 m	7500
M60	3,6 km + 110 m	7500	W60	2,5 km + 50 m	7500
M65	3,1 km + 80 m	7500	W65	2,5 km + 50 m	7500
M70	2,5 km + 50 m	7500	W70	2,1 km + 45 m	7500
M75	2,2 km + 45 m	7500	W75	2,2 km + 45 m	7500
BEGINNERS	1,7 km + 40 m	7500	DIRECT	3,1 km + 80 m	10000

## Control description

---

Available at the start at minute -2. Paper only. Each competitor must independently equip himself with a description holder. There will be no tape or scissors available.

## Start

---

The distance between event center and start is about 30 minutes walking. On the asphalt road it is mandatory to walk on the edge and to respect the road.

For classes M / W-10, M / W-12, W60, W65, M / W70, M / W75, BEGINNERS only, it is possible to use a **shuttle bus service** from the meeting point to the start.

Due to the COVID regulations, they can carry a maximum of 5 people per trip. To get on the shuttle show the bib to the attendant. Priority will be given according to starting time. Before getting on, hand sanitization is mandatory and a mask must be worn.

**Toilets will be available** upon departure.

**There is no clothes transport from the start.**

## Finish

---

Distance between finish and the event center is about 30 minutes walking.

## Courses closing and max time

---

The courses will close as required by the Federal Technical Regulations (Article 6.15). After this time limit, the control points will be collected by the organizers and the competitors who are about to finish the route will have to go directly to the SI-card reading station upon arrival. Competitors will not be classified ("Out of Time").

# COPPA ITALIA LONG CO – ALPE ADRIA

## 4^ PROVA COPPA ITALIA

### GARA WRE

MAY 23rd, 2021

## Meeting point

---

Bellamonte – Loc. Castelir – Coordinates 11.687102 E - 46.312302 N

It is not allowed to park near the finish or start.

At the meeting point there are parking services, competition secretariat, WCs, bar and shop.

## Race terrain

---

The forest is mainly conifer with good to excellent visibility. Some areas have stony ground and terrain with rough contours. Terrain speed varies between good and slow depending on the undergrowth (blueberries and rhododendrons and stony areas) and the plants felled by the 2018 Vaia storm.

## Map

---

“Castelir - Dossaccio” and “I Dossi – La Pozza” – Scala 1:15000 1:10000 1:7500 –  
Equidistance 5 m

Revision 2021

Maps are printed on blue-back paper

## Technical notes

---

**Road crossings:** pay attention and follow the instructions given by the staff present on the street. It is mandatory to respect the road.

**Some sections of the asphalt roads will NOT be crossable AND NOT passable.** These areas will be indicated with the symbol 711 of "Road forbidden to transit" (X magenta) and anyone who tries to cross or run along them will be disqualified. Where the 711 symbol is not present, the road is passable: please stay at the edge of the road.

**There are prohibited areas indicated with the symbol 709** (magenta mesh) and, as highlighted on the map, these areas will be partially delimited by tapes and signs. It is absolutely forbidden to cross these areas which will be manned. Anyone found within them will be disqualified.


For **longer routes there will be one / two manned refreshment points** marked on the map. Please follow the instructions given by the race staff.

There are **several, more or less large, areas affected by the Vaia storm in 2018**. In some of these the plants have been removed and therefore appear today as rough open areas (symbol 403), in others the plants on the ground are still present. In this case the areas are represented on paper with the symbol 409 "impossible run, passable at the pass" (dense green striped) and therefore it is not forbidden to cross them but it is strongly discouraged.


It is always possible to bypass these areas.



Area rappresentata con simbolo 403



Area rappresentata con simbolo 409



## Course lengths

---

CLASS	LENGHT	START	SCALE
M-10	2,5 km + 40 m	P2	7500
M-12	2,5 km + 40 m	P2	7500
M-14	3,5 km + 100 m	P1	10000
M-16	5,0 km + 180 m	P1	10000
M-18	6,8 km + 355 m	P1	10000
M-20	9,0 km + 435 m	P1	15000
M Elite	12,0 km + 550 m	P1	15000
MA	8,2 km + 420 m	P1	15000
MB	5,0 km + 180 m	P1	10000
MC	3,5 km + 100 m	P1	10000
M35	8,2 km + 420 m	P1	15000
M40	6,8 km + 355 m	P1	10000
M45	6,1 km + 270 m	P1	10000
M50	4,8 km + 180 m	P1	7500
M55	4,8 km + 180 m	P1	7500
M60	4,2 km + 110 m	P1	7500
M65	4,2 km + 110 m	P1	7500
M70	3,7 km + 100 m	P1	7500
M75	3,7 km + 100 m	P1	7500
W-10	2,5 km + 40 m	P2	7500
W-12	2,5 km + 40 m	P2	7500
W-14	3,1 km + 90 m	P1	10000
W-16	4,0 km + 150 m	P1	10000
W-18	5,7 km + 235 m	P1	10000
W-20	6,8 km + 355 m	P1	15000
W Elite	8,1 km + 420 m	P1	15000
WA	5,7 km + 235 m	P1	15000

CLASS	LENGHT	START	SCALE
WB	4,0 km + 150 m	P1	10000
WC	3,1 km + 90 m	P1	10000
W35	6,1 km + 270 m	P1	15000
W40	5,7 km + 235 m	P1	10000
W45	4,8 km + 180 m	P1	10000
W50	4,2 km + 110 m	P1	7500
W55	4,2 km + 110 m	P1	7500
W60	3,7 km + 100 m	P1	7500
W65	3,7 km + 100 m	P1	7500
W70	3,4 km + 85 m	P1	7500
W75	3,4 km + 85 m	P1	7500
DIRECT	5,0 km + 180 m	P1	7500
BEGINNERS	2,5 km + 40 m	P2	7500

## Control description

---

Available at the start at minute -2. Paper only. Each competitor must independently equip himself with a description holder. There will be no tape or scissors available.

## Start

---

**Start P1:** Distance between event center and start is about 25 minutes walking

**Start P2:** Distance between event center and start is about 1 minute walking

## Finish

---

Distance between finish and event center is about 20 minutes walking

## Courses closing and max time

---

The courses will close as required by the Federal Technical Regulations (Article 6.15). After this time limit, the control points will be collected by the organizers and the competitors who are about to finish the route will have to go directly to the SI-card reading station upon arrival. Competitors will not be classified ("Out of Time").